








**Legend**

-  Wels Claims Outline
-  Fault
- 2015-2017 Soil Samples**
- Au (ppb)**
-  0-25
-  26-50
-  51-200
-  201-500
-  501-5204

**Figure 2**

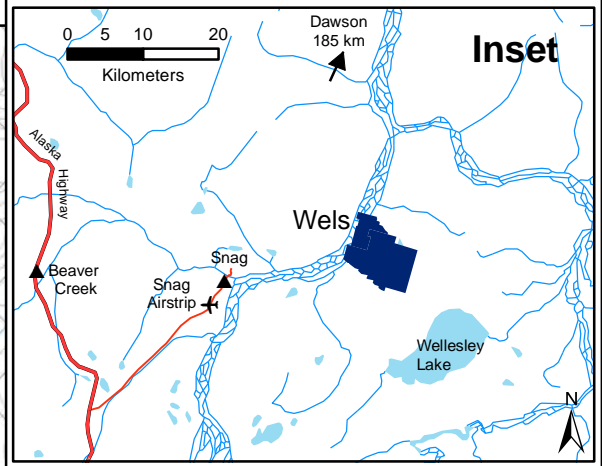
**New Claims**

**West Marsh Area  
2017 Soil Grid Extension**

**North Ridge**

**Saddle**

**Southwest Spur**



**Wels Property  
2017 Soil Grids and New Claims**

