


Figure 1

**Legend**

 Wels Claims Outline

 Fault






**2011-2014 Soil Samples**

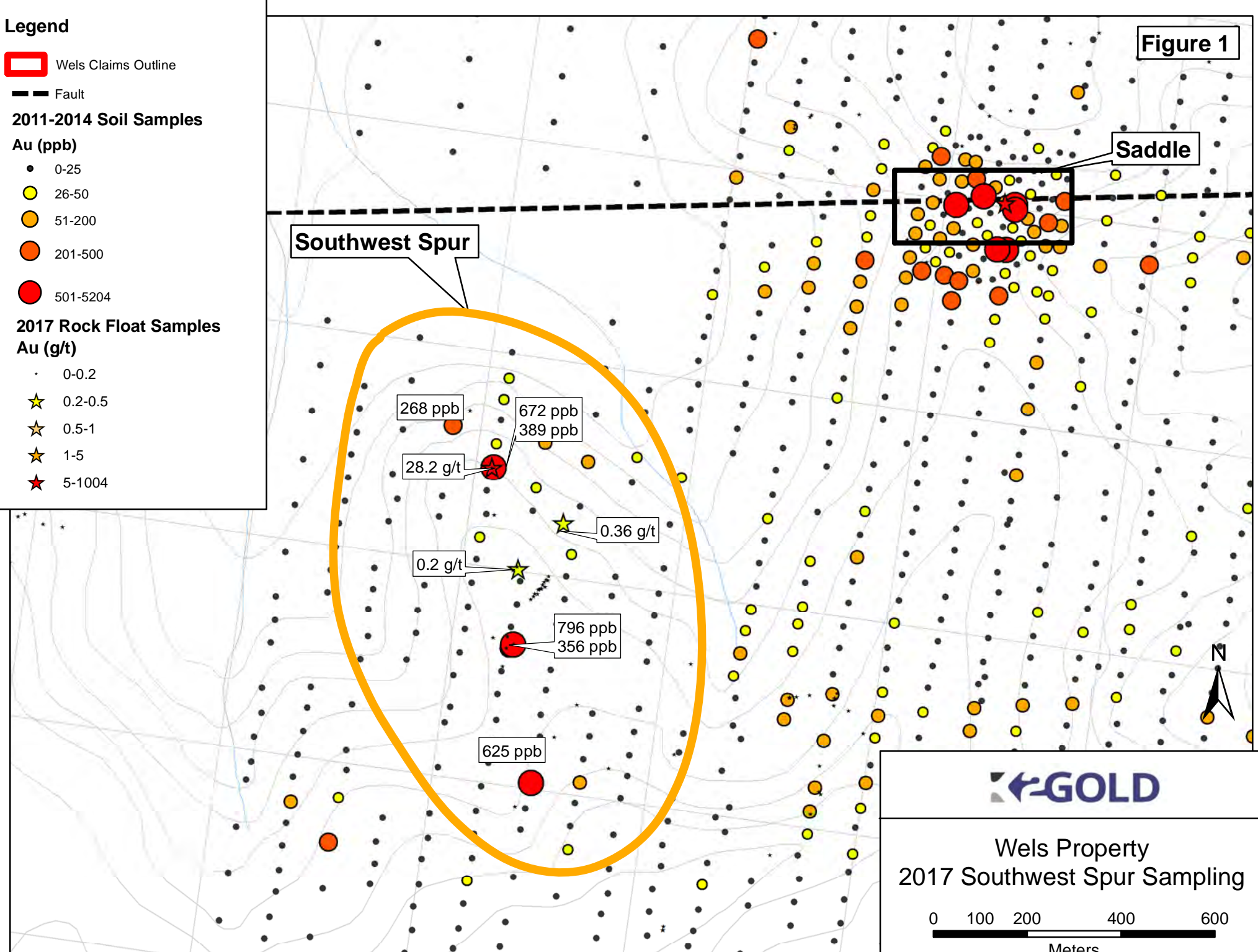
**Au (ppb)**

-  0-25
-  26-50
-  51-200
-  201-500
-  501-5204

**2017 Rock Float Samples**

**Au (g/t)**

-  0-0.2
-  0.2-0.5
-  0.5-1
-  1-5
-  5-1004



Southwest Spur

Saddle

268 ppb

672 ppb  
389 ppb

28.2 g/t

0.36 g/t

0.2 g/t

796 ppb  
356 ppb

625 ppb



Wels Property  
2017 Southwest Spur Sampling

0 100 200 400 600

Meters